








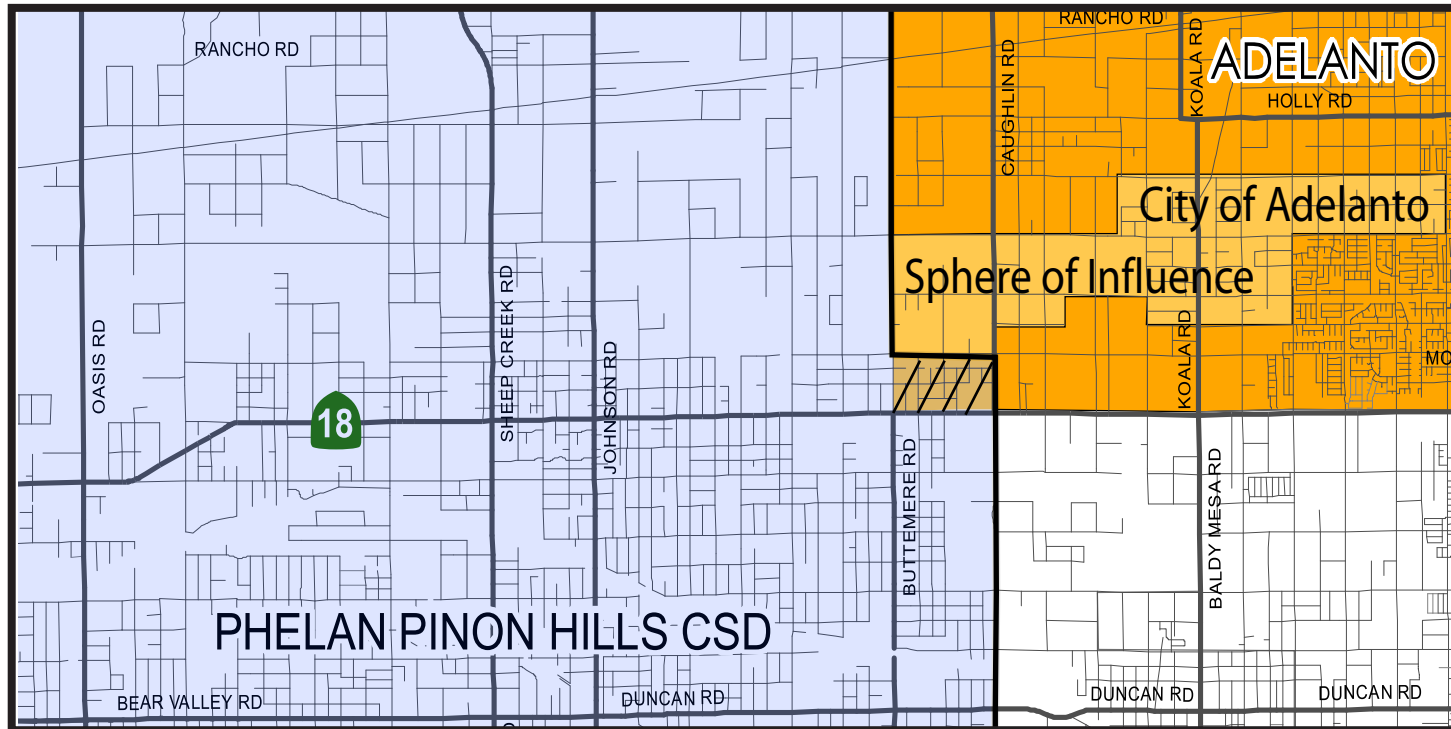


## LAFCO 3080 - SPHERE REVIEW AND SPHERE OF INFLUENCE UPDATE FOR CITY OF ADELANTO

- |  |   |  |
|--|---|--|
|  City of Adelanto               |  City of Victorville       |  Helendale CSD          |
|  Adelanto Current Uninc. Sphere |  Victorville Uninc. Sphere |  Phelan Pinon Hills CSD |
|  Proposed Adelanto Sphere       |  City of Hesperia          |  CSA 70 P-6             |




# LAFCO staff proposed City of Adelanto sphere reduction to exclude area overlaying the Phelan/Pinon Hills Community Services District



-  Phelan/Pinon Hills CSD
-  City of Adelanto
-  Sphere Reduction
-  City of Adelanto Sphere

# LAFCO staff proposed City of Adelanto sphere reduction to exclude non-contiguous City-owned land




**Overview Map**

- City of Adelanto
- City of Victorville
- City of Victorville Sphere

City of Adelanto Non-Contiguous Areas



 Current City of Adelanto Boundary and City-Owned Property

 Current City of Adelanto Sphere, Proposed Sphere Reduction

Date Created: June 8, 2009